

Balancing Progress and Preservation: Exploring the Impact of Infrastructural Development on Biodiversity

Jaideep Kumar, Department of Computer Science & Engineering, RDEC, Ghaziabad
jaideep.kumar@gmail.com

Abstract

Infrastructure is becoming an increasingly important part of animal habitats. However, it is not yet known how infrastructure will affect the quality of habitat for animals that have evolved to survive natural disruptions. Although infrastructure facilitates access to early successional forests and other appropriate habitats, it also alters animal migration, especially for hunting species. To investigate the effects of infrastructure on animals, we used a model that included annual movement rates and circadian distances relative to the animal's proximity to roads, houses, and power lines in a variety of Swedean landscapes that have been altered by humans. The animals studied were 138 in number, and they belonged to the alcesalces species, which is subject to heavy hunting (57–67 latitude). Highways and animals were spaced apart in a circadian rhythm. Animals were more likely to congregate near roadways between the hours of 6:00 in the morning and 18:00 in the evening, when traffic is often less. Any time an animal was moving at a faster pace or was more active, it was within 125 metres of a road. No evidence of these links between animals and human homes or electrical lines was found. The results suggest that animals could change their behaviour in regard to roadways based on the passage of time. When individuals aren't actively searching, they could come into ecosystems along roadsides. We recommend considering different resolutions in order to study the impact of different infrastructure types. To get a better understanding of the long-term usage of environments that humans have altered, future studies should investigate animal migration and behaviour in connection to infrastructure. Wildlife management and conservation efforts will benefit greatly from this information, particularly for species that have adapted to altered habitats.

Keywords: Infrastructure development, wildlife, biodiversity, habitats

Introduction

The aforementioned impacts of infrastructure on biodiversity are especially acute in India because of the country's large rural population (more than 75%) and its status as an industrialising nation. A few thousand km of new or improved roads are in the works, with a focus on border states that are geographically isolated and hard to access (Planning Commission, 2013). More people would be able to acquire wild foods, and communities would be able to flourish as a result. Those that engage in illicit poaching in or near wilderness regions or protected areas stand to gain, and so do the local populations who rely on these resources for their food supply. Also, according to UN DESA (2017), India's population is predicted to remain high for the next many decades, at 1.2%. There will likely be an increase in the number of vehicles on the road alongside this population boom, which will have a negative impact on wildlife (Singh, 2005; R. D. Sharma, Jain, & Singh, 2011).

Research by Venter et al. (2016) shows that human activity has left a big mark on the nation, therefore we should look at the consequences of socioeconomic progress a little more attentively. Instead than constructing brand-new roads, much of India's road network growth has concentrated on widening and repairing older ones (Gubbi, Poornesha, & Madhusudan, 2012). Still, more and more protected areas are being developed, which can have serious consequences for the animals living there. Species diversity is still high in low-disturbance locations with demanding terrain, according to current study in India (Roy & Behera, 2005). More than others, these areas will certainly feel the effects of infrastructural development. Also, road networks may be to blame for the Great Indian Bustard's declining habitat (S. Dutta, Rahmani, & Jhala, 2011).

The Bengal Tiger faces the same threat of habitat fragmentation as other natural landscapes caused by road networks (Gubbi et al., 2017). This research aims to examine the extent to

which highways and other infrastructure have negatively impacted biodiversity. The study also looked at how it might affect a few of national protected areas to get there. Conservation efforts rely heavily on protected areas, both domestically and abroad. Wildlife in some Protected Areas may be at a higher risk of death due to seasonal traffic surges, which lead to substantial faunal mortality and exacerbate the barrier effect of roads (Seshadri & Ganesh, 2011). While some protected zones do outright ban hunting, others allow it under specified conditions (Dudley, 2008). Hunting near highways and towns will likely alter the composition and distribution of species in the surrounding environment (Laurance et al., 2006).

For these protected areas, the researcher has settled on a few of Indian biosphere reserves. An Indian Biosphere Reserve may include both Class II and Class IV areas, and is therefore comparable to a Category V Protected Area, according to the ICUN (Dudley, 2008). To preserve the cultural and social connections between humans and their natural surroundings, some areas are designated as "Protected Landscapes or Seascapes" under the Category V Protected Areas programme. Sites under Category II, like national parks, are centrally protected areas that have not been significantly altered and may be used for conservation-related educational and recreational activities, such as ecotourism. Designed to protect certain kinds of habitats or species, Category IV PAs are known as "Habitat or Species Management Areas" and are aided by intervention policies. It was believed that this range of locations was vital for showing a realistic situation where human activity coexists with biodiverse environments.

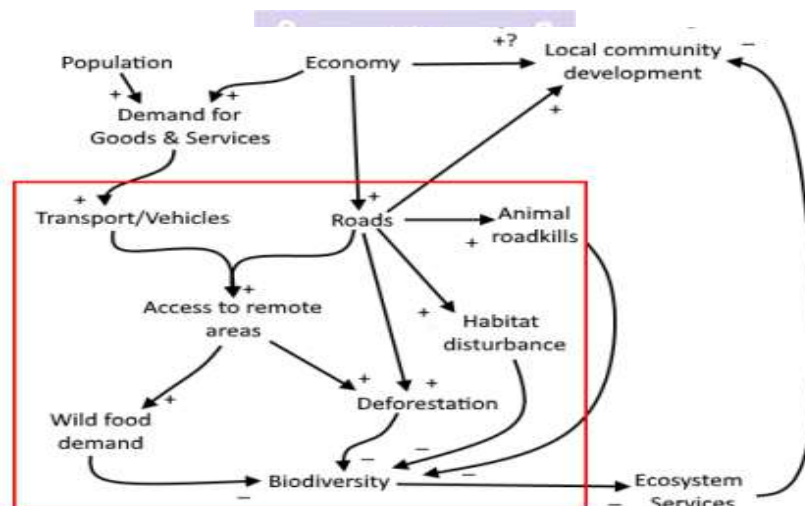


Figure 1 Conceptual System Diagram

Literature Review

This article adds to the literary canon in three ways. The main thing is that it's the first evidence on a national scale that infrastructure development is the root cause of local species extinction. When determining infrastructure externalities, most economic research use pollution costs as their primary metric (Currie et al., 2015; Hanna and Oliva, 2015). The number of research that have attempted to quantify forest loss is rather low. Surprisingly, infrastructure has very little effect on India's forest cover, according to Asher et al. (2020), Garg and Shenoy (2021), and Baehr et al. (2021). The findings go counter to the notion that ecosystems can withstand human-made infrastructure. The findings demonstrate the extent to which infrastructure development leads to biodiversity loss by using accurate data at the species level.

The most similar study is that of Liang et al. (2021), which looks at GDP and biodiversity in the US. Innumerable ecological studies involving a diverse array of organisms provide the groundwork for the idea of biodiversity. One metric for progress is gross domestic product (GDP) at the state level, which takes into account a variety of variables that contribute to biodiversity loss. However, data shows that infrastructure is expanding close to the forest's



boundary. Species extinction is caused by development, regardless of the differences in the results. Expanding the data's spatial scope and introducing empirical methods grounded in economics to the ecological literature constitute the second contribution of this study. Ecology literature has long demonstrated the effects of anthropogenic stressors on ecosystems. As part of these studies, field researchers often tally species along transects that have varied degrees of human interference. Reis et al. (2012) and Stephens et al. (2004) note that although this method yields accurate data, it is limited to cross-sectional comparisons in analysis. Most of the focus in the ecology literature has been on identifying endogeneity, such as from seasonality, site selection, and detection ability, instead of conducting quasi-experiments, even though citizen science greatly increases data coverage (Callaghan et al., 2019; Kelling et al., 2019). Estimates of the infrastructure biodiversity tradeoff that are near to experimental findings are added to the body of literature by taking into account both known and unknown biases, including within-user learning. These results can be generalised beyond earlier cross-sectional estimates, thanks to the national-scale panel structure of my data.

WIKIPEDIA
The Free Encyclopedia

Thirdly, this work adds to the body of knowledge on the topic of conservation and political economics. To do this, the researcher relies on empirical evidence to show that inclusive institutions are crucial for resource protection. Despite a body of work demonstrating the impact of historical institutions on modern economic growth, very few studies have considered conservation effects (Nunn, 2009). In contrast, the conservation literature acknowledges that institutions play a crucial role in controlling economic-environmental tradeoffs; yet, there has been a dearth of research that thoroughly investigates this assertion (Borner et al., 2020). This literature is improved by the researcher's precise evaluation of the role of institutions in reducing species loss. Additionally, the researcher filled a need in the literature by determining processes. By using the same institutional data, Duflo and Pande (2007) show that inclusive districts reduce the negative effects of dams on poverty and bolster their argument that the underprivileged have easier access to compensation in these districts. Lee (2019) argues that inclusive districts really do possess more contemporary state capacities. The results point to a "teeth" mechanism, more especially higher rates of informed consent in inclusive school districts. Consequently, this article provides a review of the relevant literature and shows how important local institutions are when developing strategies for sustainable development.

Objectives of the Study

In order to determine how highway construction has affected India's flora and fauna, we must consider:

1. The immediate consequences, such disruption caused by people
2. Repercussions, such as facilitated hunting,

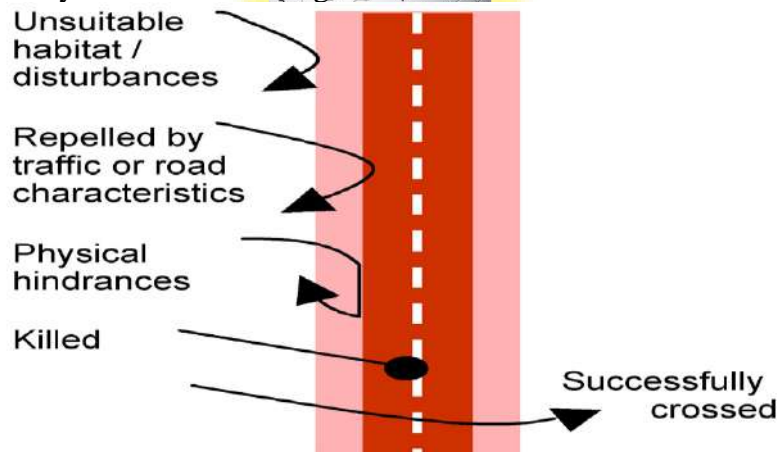
Research Methodology

Literature reviews, field surveys, interactions with informants, focus groups, and interviews with individuals and organisations interested in studying urban and biodiversity problems were some of the methods used in the research. After synthesising key themes from focus groups and fieldwork, certain topics were investigated in detail in both cities. It was used whenever quantitative data could be found. When these sources were unavailable or not accessible, the research made use of discourses that emerged throughout the interviews and discussions. Data on resource use (namely, water, energy, and land) was gathered from a variety of sources in order to estimate the cities' carbon footprints. These sources included literature, urban municipal bodies, state agencies, and parastatal organisations. The report properly credits all of the sources used to compile the data.

The components of the barrier effect

Out of all the main repercussions of infrastructure, the barrier impact is the one that leads to the greatest habitat fragmentation overall. Animal and plant movement and the proliferation

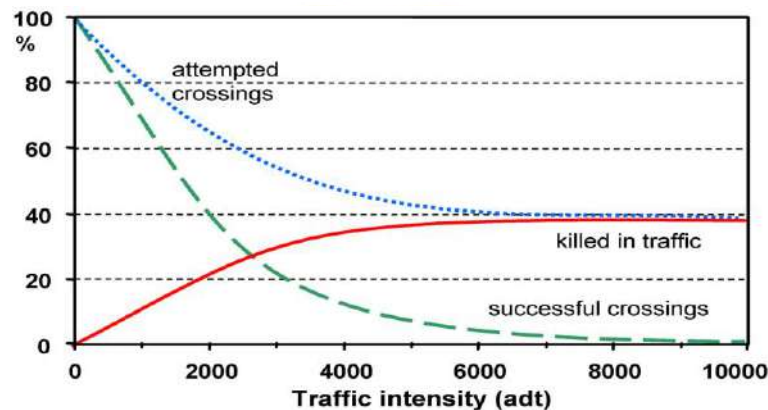
of plants are both impeded by infrastructure obstacles. By lowering the frequency of migrations over the infrastructure, the barrier effect on wildlife is caused by disturbance and avoidance effects, physical barriers, and traffic mortality. These impacts include things like traffic noise, vehicle movement, pollution, and human activity. Fences, gutters, ditches, and embankments are some of the physical challenges that animals may confront beside the infrastructure surface. The clearance of the infrastructural corridor and the features of the open verge have created hostile or unsuitable habitat conditions for many smaller species. Although most infrastructural barriers do their best to reduce the number of crossings, they are only marginally effective in stopping animal migration. The crux of the matter is the question of how many successful crossings are needed to maintain habitat connectedness.



The barrier effect of a road or railway is shown in Figure 2 by the combination of disturbance/deterrent effects, mortality, and physical impediments. Successful crossings as a percentage of overall attempted migrations is tiny, depending on the species. Even if there were no physical or behavioural barriers, certain animals still may not go near the road corridor. To appropriately mitigate the barrier effect, it is necessary to identify the relative importance of the impeding factors for different species.

- It seems that the combination of high traffic volumes and high vehicle speeds has the greatest impact on the barrier effect, which is a nonlinear function of traffic intensity. Factors to consider include the breadth of the infrastructure, the characteristics of the verges, animal behaviour, and the degree to which animals are affected by disturbances to their environment. When traffic increases in both volume and speed, animal mortality rates tend to climb until the deterrent impact of traffic stops additional animal fatalities. Müller and Berthoud (1997) classify infrastructure/traffic intensity according to five dimensions related to the effect of wildlife barriers; however, the exact timing of this density threshold has not been established.
- Local access and service roads that don't get much traffic can partially filter wildlife movement; they can discourage small mammals from crossing open spaces and have a little barrier effect on invertebrates; bigger animals can use these roads as pathways or conduits.
- There may be more unintentional traffic deaths and a stronger barrier/evasion impact on tiny species on smaller public roads and railroads with daily traffic of less than 1,000 vehicles, even when crossing movements still occur often.
- It's possible that certain species are already in danger from intermediate link roads, which can accommodate up to 5,000 cars daily. The total barrier effect is inversely proportionate to the growth in traffic volume since the sound and movement of vehicles are likely to significantly discourage small animals and even some bigger species.

- This kind of route has high levels of traffic (5,000 to 10,000 cars per day), making roadkills and traffic safety critical concerns. Roads with over 10,000 vehicles per day give an impenetrable barrier to almost all animal species; heavy traffic discourages most species from approaching the road and kills those that attempt to cross, although the number of roadkills remains relatively constant over time because of the strong repellent effect of the traffic.



The relationship between traffic volume and the barrier effect is shown in Figure 3, which is a theoretical model. Even with heavy traffic, the number of fatalities might go down until the barrier effect becomes fully operational, meaning that no crossings are allowed. The rate of roadkill increases linearly with traffic volume until animals are discouraged from crossing the road by the constant roar of passing cars.

Findings from trials conducted in the field

The barrier effect is significant for some species but not for others; transportation infrastructure makes it hard for almost all terrestrial animals and many aquatic species to move around. Pavement surfaces are known to be repellent to lycosid spiders and carabid beetles due to their high temperatures, intense light, and lack of cover. For instance, variations in microclimate, substrate, and the degree of openness between the road surface and the verges may have a substantial impact on the behaviour of many invertebrates. It is possible for land snails to dry out or be driven over while attempting to cross a paved road. Also, the amount of traffic, the road's surface, and the sensitivity of tiny animals, reptiles, and amphibians may all have a role. Large, crowded roadways may make even birds nervous. Migratory fish and semi-aquatic animals can't always make it across rivers because the bridges or culverts are too small.

Unless well enclosed or very busy, bigger animals will not be physically able to cross highways or trains. However, animals may avoid the infrastructure corridor if they sense smell, noise, or movement from a moving vehicle. This is because most mammals are sensitive to human disturbance. However, the extent to which this avoidance effect reduces the number of successful or attempted moves across roadways remains unknown. More data about the real geographical and temporal movements of larger animals in regard to infrastructure is required in order to evaluate the discouraging impact of roads and traffic.

Conclusion

The destruction of natural habitats due to the construction of roads and railroads is a major concern for people all around the globe. The increasing need for prevention and mitigation shows that there is a long way to go before we have a good grasp of the full scope of possible consequences. There is a lot of research out there, but much of it is descriptive and ignores the bigger strategic issues that are crucial to constructing eco-friendly infrastructure in favour of addressing issues with individual roads or trains.

To what extent does the development of infrastructure and other disruptions really lead to the loss of habitat? What is the size of the impact zone that occurs beside highways, and how

does it change as a function of both traffic volume and local habitat type? How can we integrate mobility with the "ecological" architecture of the terrain such that animal-vehicle accidents are reduced? When will there be low-cost or mandatory measures to reduce the number of animals killed on our roads? Within wildlife-only zones, what level of infrastructure is considered excessive? In order to make things better, how can we make the most of the possibilities presented by a road or railway project? To what extent can we afford to cross certain ecological boundaries?

Researchers in the fields of landscape ecology, biology, and civil engineering are finding it challenging to address these issues. In order to provide practical suggestions and resources for infrastructure development, research should focus on ecological processes and patterns, using experimental and simulation models to determine critical effect thresholds. Empirical research is necessary to provide the basic data needed to develop assessment criteria and indexes. But they can't do it without using smaller scale field investigations. Promising tools for future large-scale study include simulation models, geographic information system (GIS) approaches, and data collected from remotely sensed landscapes. Clearly, additional research into the environmental impacts of fragmentation over the long term is required, but remedies are more likely to be discovered at the local level.

References

- [1] Husam Ahmed Al Hamad "Use an Efficient Neural Network to Improve the Arabic Handwriting Recognition" International Conference on Systems, Control, Signal Processing and Informatics, Page no 269-274, 2013
- [2] Jayanta Kumar Basu, Debnath Bhattacharyya and Taihoon Kim "Use of Artificial Neural Network in Pattern Recognition" International Journal of Software Engineering and Its Applications Vol. 4, No. 2, April 2010
- [3] FajiriKurniawan, Mohd. ShafryMohd. Rahim, NimatusSholihiah, AkmalRakhmadi and DzulkifliMohamad "Characters Segmentation of Cursive Handwritten Words based on Contour Analysis and Neural Network Validation" ITB J. ICT, Vol. 5, No. 1, 2011
- [4] Le Dung and Mizukawa M. "A Pattern Recognition Neural Network Using Many Sets of Weights and Biases", Computational Intelligence in Robotics and Automation, Page no 285-290, 2007.
- [5] Dilruiba, R.A., Chowdhury, N.Liza, F.F. and Kiarmakar "Data Pattern Recognition using Neural Network with BackPropagation Training ", Electrical and Computer Engineering, ICECE, Page no 451-455, 2006
- [6] Zaheer Ahmad, Jehanzeb Khan Oraikzai and InamShamsher, "Urdu compound Character Recognition using feed forward neural networks," , International Conference on Computer Science and Information Technology, IEEE, pp.457-462, 2009.
- [7] Kauleshwar Prasad, Devvrat C. Nigam, AshmikaLakhotia and DheerenUmre "Character Recognition using Matlab's Network Toolbox" International journal service, Science and Technology Vol. 6, No. 1, page 13 February 2013
- [8] Binu P, Chacko, Vimal Krishnan and G. Raju "Handwritten character recognition using wavelet energy and extreme learning machine" springer, International Journal of Machine Learning and Cybernetics, Volume 3, Issue 2, Page no. 149-161, June 2012
- [9] Dawei Qi, Peng Zhang, Xuejing Jin and Xuefei Zhang "Study on Wood Image Edge Detection Based on Hopfield Neural Network", Proceedings of the International Conference on Information and Automation, IEEE, Page no 1942-1946, 2010
- [10] Mingai Li, Jun-feiQiao and Xiao-gang Ruan "A Modified Difference Hopfield Neural Network and its application" IEEE, Vol 1, Page 199-203, 2005
- [11] **Dharamveer, Samsher.** Comparative analyses energy matrices and enviro-economics for active and passive solar still. materialstoday:proceedings. 2020.<https://doi.org/10.1016/j.matpr.2020.10.001>.



[12] Dharamveer, SamsherKumar A. Analytical study of Nth identical photovoltaic thermal (PVT) compound parabolic concentrator (CPC) active double slope solar distiller with helical coiled heat exchanger using CuO Nanoparticles. Desalination and water treatment.2021;233:30-51.<https://doi.org/10.5004/dwt.2021.27526>

[13] Dharamveer,Samsher, Kumar A. Performance analysis of N-identical PVT-CPC collectors an active single slope solar distiller with a helically coiled heat exchanger using CuO nanoparticles. Water supply. 2021.<https://doi.org/10.2166/ws.2021.348>

[14]Dharamveer Singh, Satyaveer Singh, Ashok Kumar Yadav, Osama Khan, Ashish Dewangan, Saiful Islam, Meshel Q. Alkahtani, Saiful Islam “From Theory to Practice: A Sustainable Solution to Water Scarcity by Using Hybrid Solar Distiller with Heat Exchanger and Aluminum Oxide Nanoparticles” Journal ACS Omega, <https://doi.org/10.1021/acsomega.3c03283>

WIKIPEDIA
The Free Encyclopedia



ADVANCED SCIENCE INDEX